






Kenya (Year 2)

Prior Learning		Human and Physical Features	
<ul style="list-style-type: none"> - Kenya is a country in the continent of Africa. - Kenya borders the Indian Ocean. - Kenya has villages where tribes live and cities similar to London. 		Human Features	Fort Jesus, Mombasa, Nairobi (capital city)
		Physical Features	mountain, ocean, river, valley, season, weather, savannah, beach, coast, forest (Huri hills, Mount Kenya, Maasai Mara)
Concepts		Images, icons, maps and timelines	
space	A location/a geographical point on the earth's surface e.g., as defined by longitude and latitude	   	
environm ent	Describes and explains the spatial aspects of interactions between individual human or societies and their natural environment.		
Key Vocabulary			
safari	An organised journey to look at wild animals, especially in Africa		
valley	An area of low land between hills or mountains, often with a river running through it.		
savannah	A large, flat area of land covered with grass, usually with few trees, that is found in hot countries.		
tribe	A group of people who live and work together in a specific area		
Key Facts			
Location – Kenya is a country in the continent of Africa. It borders the Indian Ocean.			
Climate – Tropical climate (always hot with a wet and a dry season)			
Kenya's main trade is agriculture exporting tea and coffee.			
Kenya is popular for safaris because of its landscape (savannahs)			
Some people live in tribes (Maasai)			
Kenya has different landscapes such as deserts, forests, beaches, mountains.			