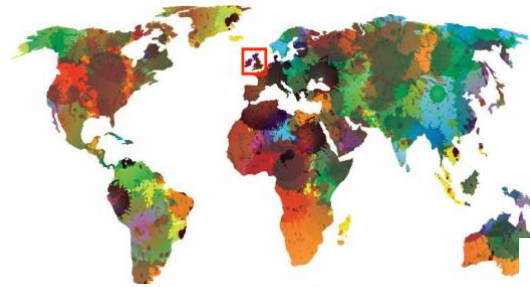





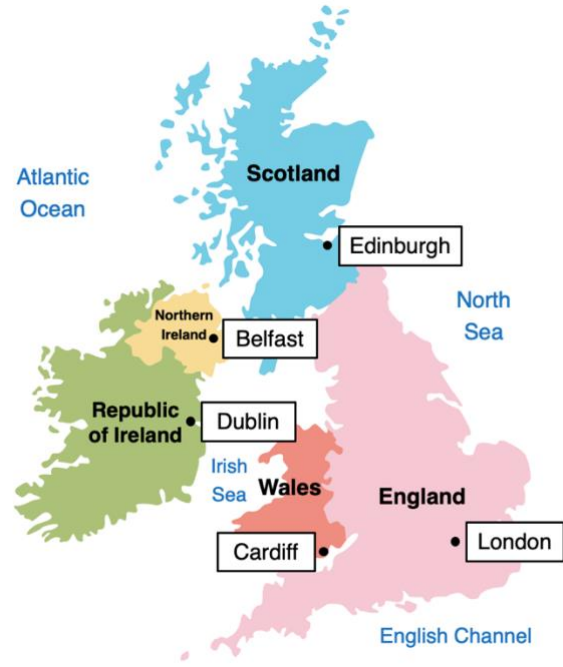


## The British Isles (Year 3)

Prior Learning		Human and Physical Features	
<ul style="list-style-type: none"> <li>- Blackpool is a seaside town in England</li> <li>- Great Lever is a town in Bolton, part of the North West of England</li> <li>- Hadrian's Wall borders England and Scotland</li> </ul>		<p><b>Human Features</b></p>	<p>Stonehenge, Big Ben, Houses of Parliament, Angel of The North, Edinburgh Castle, Britannia Bridge, Clifton Suspension Bridge</p>
		<p><b>Physical Features</b></p>	<p>Arthur's Seat, Ben Nevis, Scafell Peak, Snowdonia, River Severn, White Cliffs of Dover, Brecon Beacons, The Lake District, Giants Causeway</p>
Concepts		Images, icons, maps and timelines	
<p><b>cultural</b></p>	<p>Examines the cultural values, practices, discursive and material expressions and artefacts of people, the cultural diversity and how cultures are distributed over place.</p>	<div style="display: flex; justify-content: space-around; align-items: center;">   </div> <p style="text-align: center;"><b>Flags of the British Isles</b></p> <div style="display: grid; grid-template-columns: 1fr 1fr; gap: 10px;"> <div style="text-align: center;">               England         </div> <div style="text-align: center;">               Ireland         </div> <div style="text-align: center;">               Scotland         </div> <div style="text-align: center;">               Wales         </div> </div> <div style="text-align: center; margin-top: 20px;">  </div>	
<p><b>place</b></p>	<p>A location; a word used to describe a specific location, such as the place on a shelf, a physical environment, a building or locality of special significance, or a particular region or location.</p>		
Key Vocabulary			
<p><b>region</b></p>	<p>An area of land that has common features</p>		
<p><b>city</b></p>	<p>A place where many people live, with many houses, stores, businesses, etc., and which is bigger than a town:</p>		
<p><b>county</b></p>	<p>A county is a region of Britain, Ireland which has its own local government.</p>		
<p><b>isle</b></p>	<p>An island or peninsula, especially a small one.</p>		
Key Facts			
<p>1) The British Isles are made up of 4 countries: England, Scotland, Wales and Northern Ireland.</p>			
<p>2) Capital Cities: England – London, Scotland – Edinburgh, Wales – Cardiff, Northern Ireland – Belfast.</p>			
<p>3) Great Britain's flag is called the Union Jack</p>			
<p>4) Stonehenge was built around 5,000 years ago in the Neolithic Age</p>			
<p>5) Ben Nevis is the highest mountain in Great Britain, measuring 1,344m high.</p>			
<p>6) The River Severn is the longest river in the UK, measuring 220 miles long. It crosses both Wales and England.</p>			